

PACP Report with Pipe Run and Incident Snapshots

Surveyed by: ANDREW		Certificate number: T-507-4975		Owner: CITY OF MARION		Customer:		Drainage area:		P/O number:		Sheet number:	
Pipe segment ref.: MH8_MH7A				Start date/time: 20240626 11:39		Street: SILVER ST & KENTON AVE.				City: MARION, OH			
Location details:				Upstream MH No: MH8				Rim to invert:		Grade to invert:		Rim to grade:	
Pipe use: CB		Direction: D		Flow control:		Downstream MH No: MH7A				Rim to invert:		Grade to invert:	
Height: 72 in.		Width:		Shape: C		Material: BR		Lining method:		Pipe joint length:		Total length: 207.600 ft.	
Length surveyed: 207.600 ft.		Purpose: B		Sewer category:		Media label:		Pre-cleaning: N		Date cleaned:		Weather: 1	
Project name: ROCK SWALE 72 IN INSPECTION				Additional info:									

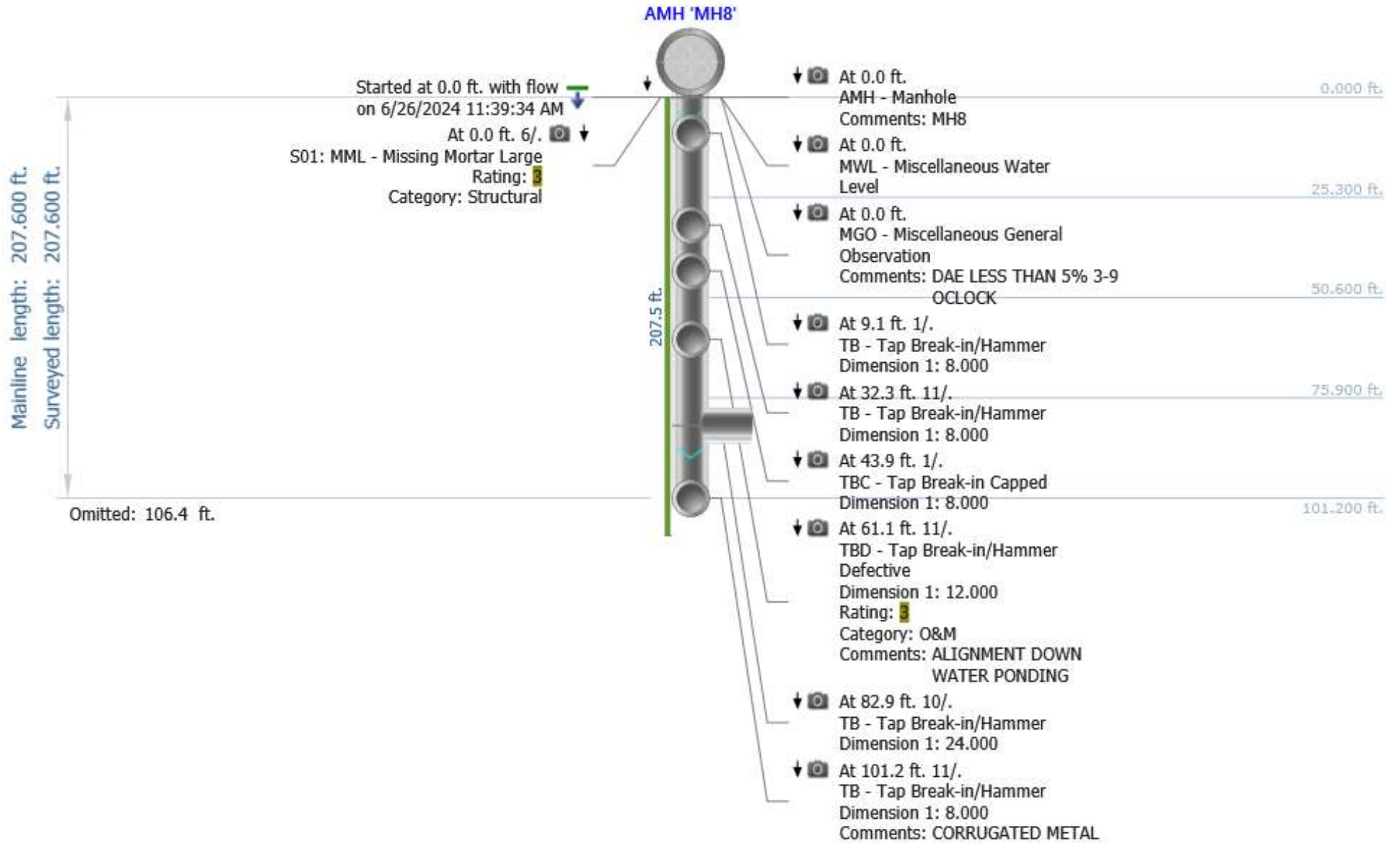
Grade	Structural:					O&M:					Overall:	
	Amount of Defects	Segment Grade	Pipe Rating	Quick Rating	Pipe Rating Index	Amount of Defects	Segment Grade	Pipe Rating	Quick Rating	Pipe Rating Index	Pipe Rating	Pipe Rating Index
1	0	0	126	3G00	3.0	0	0	3	3100	3.0	129	3.0
2	0	0				0	0					
3	42	126				1	3					
4	0	0				0	0					
5	0	0				0	0					

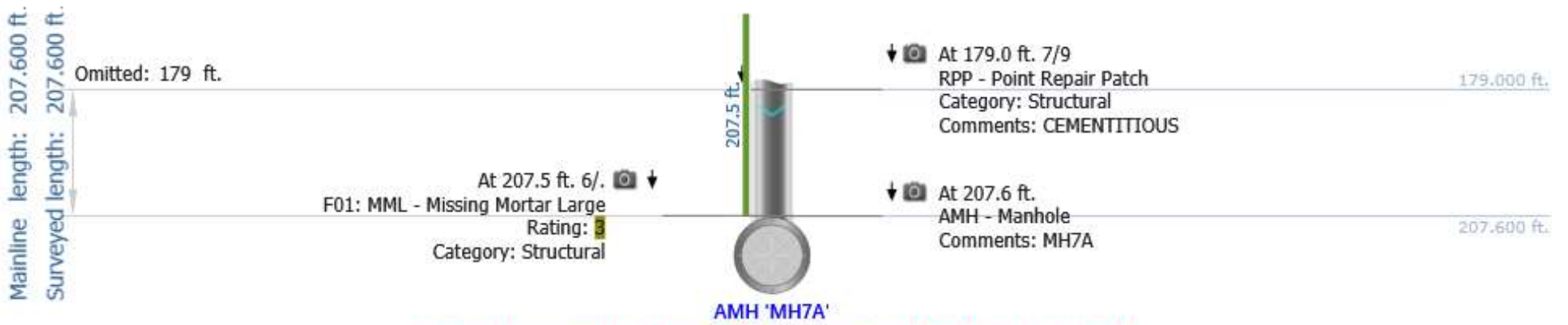
Observations



Distance	Video Ref.	PACP Code	Continuous	S/M/L	Value Inches (mm)		%	Joint	Circumferential Location		Rating	Image Ref.	Remarks
					1st	2nd			At/From	To			
0.0 ft.	00:00:14	MWL					10	<input type="checkbox"/>	/			ROCK SWALE 72 IN INSPECTION-AMH 'MH8'-AMH 'MH7'-MWL at 0.1 ft.JPG	
0.0 ft.	00:00:54	MGO						<input type="checkbox"/>	/			ROCK SWALE 72 IN INSPECTION-AMH 'MH8'-AMH 'MH7'-MGO at 0.0 ft.JPG	DAE LESS THAN 5% 3-9 OCLOCK
0.0 ft.	00:00:04	AMH						<input type="checkbox"/>	/			ROCK SWALE 72 IN INSPECTION-AMH 'MH8'-AMH 'MH7'-AMH at 0.0 ft.JPG	MH8
0.0 ft.	00:00:35	MML	S01	L				<input type="checkbox"/>	6 /		3	ROCK SWALE 72 IN INSPECTION-AMH 'MH8'-AMH 'MH7'-MML at 0.0 ft.JPG	
9.1 ft.	00:01:24	TB				8.000		<input type="checkbox"/>	1 /			ROCK SWALE 72 IN INSPECTION-AMH 'MH8'-AMH 'MH7'-TB at 9.1 ft.JPG	
32.3 ft.	00:01:57	TB				8.000		<input type="checkbox"/>	11 /			ROCK SWALE 72 IN INSPECTION-AMH 'MH8'-AMH 'MH7'-TB at 32.3 ft.JPG	
43.9 ft.	00:02:21	TBC				8.000		<input type="checkbox"/>	1 /			ROCK SWALE 72 IN INSPECTION-AMH 'MH8'-AMH 'MH7'-TBC at 43.9 ft.JPG	
61.1 ft.	00:03:02	TBD				12.000		<input type="checkbox"/>	11 /		3	ROCK SWALE 72 IN INSPECTION-AMH 'MH8'-AMH 'MH7'-TBD at 61.1 ft.JPG	ALIGNMENT DOWN WATER PONDING

Observations

Distance	Video Ref.	PACP Code	Continuous	S/M/L	Value Inches (mm)		%	Joint	Circumferential Location		Rating	Image Ref.	Remarks
					1st	2nd			At/From	To			
82.9 ft.	00:04:07	TB			24.000			<input type="checkbox"/>	10 /			ROCK SWALE 72 IN INSPECTION-AMH 'MH8'-AMH 'MH7'-TB at 82.9 ft.JPG	
101.2 ft.	00:04:54	TB			8.000			<input type="checkbox"/>	11 /			ROCK SWALE 72 IN INSPECTION-AMH 'MH8'-AMH 'MH7'-TB at 101.2 ft.JPG	CORRUGATED METAL
179.0 ft.	00:06:12	RPP						<input type="checkbox"/>	7 / 9			ROCK SWALE 72 IN INSPECTION-AMH 'MH8'-AMH 'MH7'-RPP at 179.0 ft.JPG	CEMENTITIOUS
207.5 ft.	00:07:51	MML	F01	L				<input type="checkbox"/>	6 /	3		ROCK SWALE 72 IN INSPECTION-AMH 'MH8'-AMH 'MH7'-MML at 207.6 ft.JPG	
207.6 ft.	00:07:51	AMH						<input type="checkbox"/>	/			ROCK SWALE 72 IN INSPECTION-AMH 'MH8'-AMH 'MH7'-AMH at 207.6 ft.JPG	MH7A



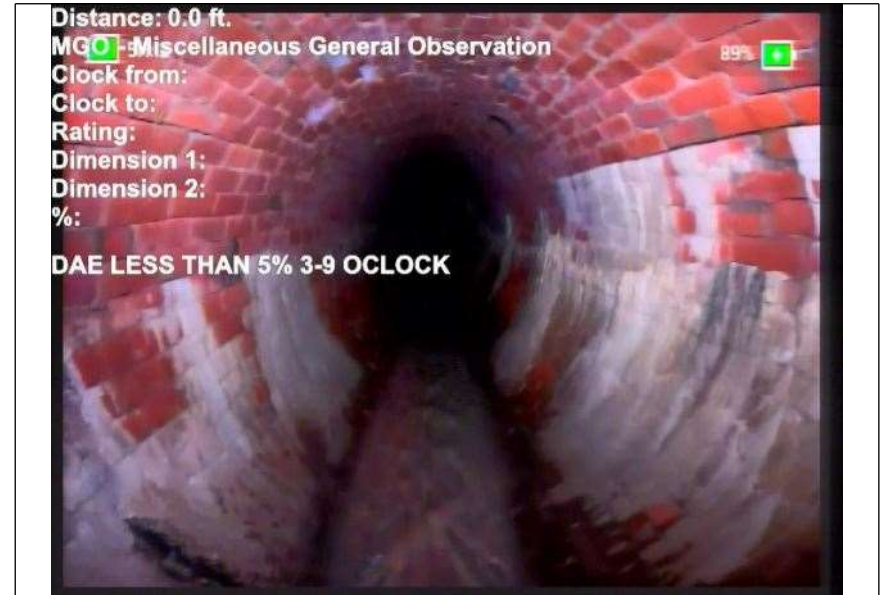


Stopped at 207.7 ft. with flow 
on 6/26/2024 11:50:10 AM 

Photos



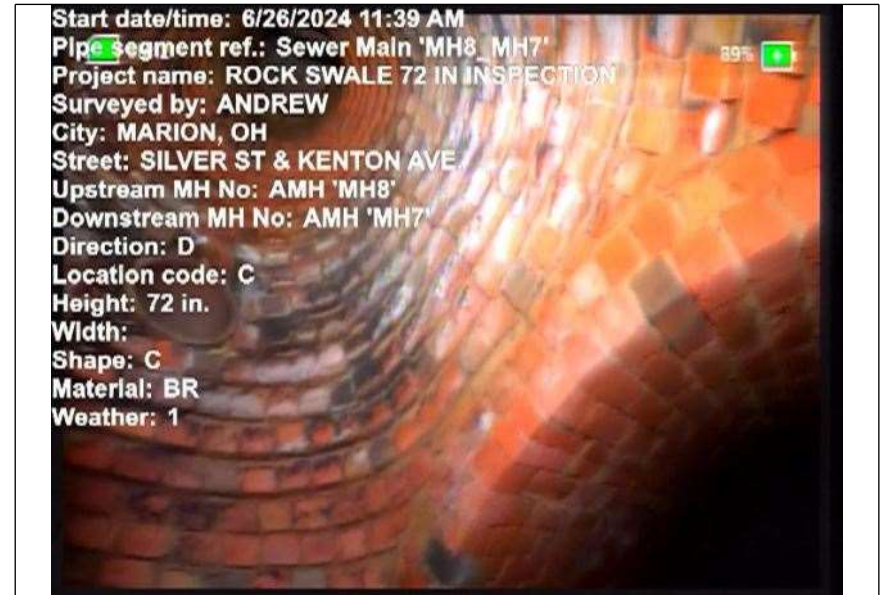
At: 0 ft. MWL - Miscellaneous Water Level
Joint: No 10 %



At: 0 ft. MGO - Miscellaneous General Observation
Joint: No DAE LESS THAN 5% 3-9 OCLOCK



At: 0 ft. AMH - Manhole
Joint: No MH8



At: 0 ft. AMH - Manhole
Joint: No MH8

Photos



At: 0 ft. 6/. MML - Missing Mortar Large
Joint: No



At: 9. TB - Tap Break-in/Hammer
1000003814
6973 ft. 1/.
Joint: No

Photos



At: 32. TB - Tap Break-in/Hammer
2999992370
605 ft. 11/.
Joint: No



At: 43. TBC - Tap Break-in Capped
9000015258
789 ft. 1/.
Joint: No

Photos



At: 61. TBD - Tap Break-in/Hammer Defective
0999984741
211 ft. 11/.
Joint: No ALIGNMENT DOWN WATER PONDING



At: 82. TB - Tap Break-in/Hammer
9000015258
789 ft. 10/.
Joint: No

Photos



At: 101. 1999969482
42 ft. 11/.

Joint: No CORRUGATED METAL



At: 179 ft. 7/9
Joint: No

RPP - Point Repair Patch
CEMENTITIOUS



At: 207.5 ft. 6/.

Joint: No

Photos



At: 207. AMH - Manhole
6000061035
16 ft.

Joint: No MH7A