

PACP Report with Pipe Run and Incident Snapshots

Surveyed by: ANDREW		Certificate number: T-507-4975		Owner: CITY OF MARION		Customer:		Drainage area:		P/O number:		Sheet number:							
Pipe segment ref.: MH3_MH2				Start date/time: 20240627 13:01		Street: 1432 HOLLAND ROAD				City: MARION, OH									
Location details:				Upstream MH No: MH3				Rim to invert:		Grade to invert:		Rim to grade:							
Pipe use: CB		Direction: D		Flow control:		Downstream MH No: MH2				Rim to invert:		Grade to invert:		Rim to grade:					
Height: 72 in.		Width:		Shape: C		Material: BR		Lining method:		Pipe joint length:		Total length: 313.300 ft.		Length surveyed: 313.300 ft.		Purpose: B		Sewer category:	
Media label:				Pre-cleaning: N		Date cleaned:		Weather: 1		Location code: C		Pressure value:							
Project name: ROCK SWALE 72 IN INSPECTION				Additional info:															

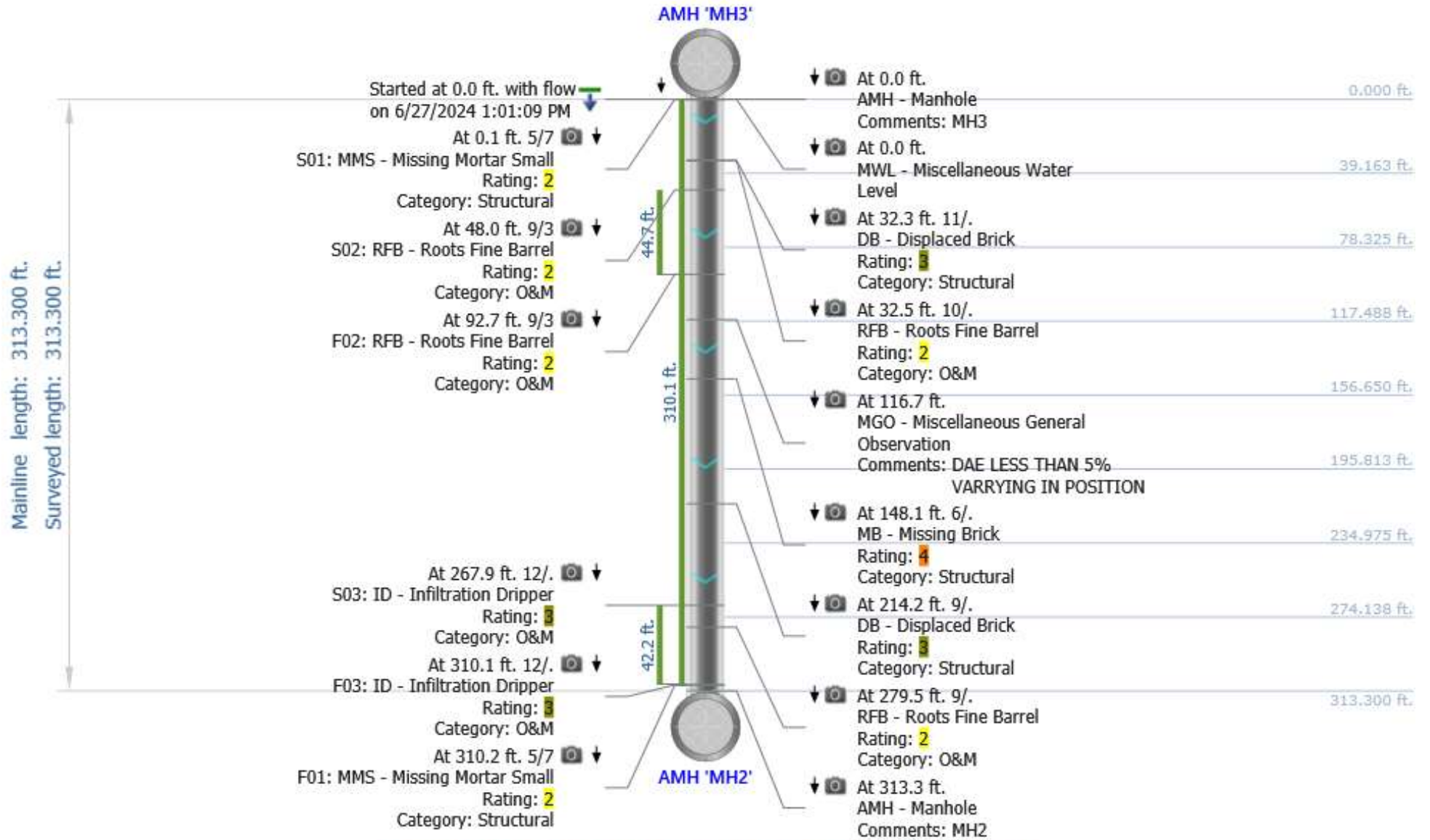
Grade	Structural:					O&M:					Overall:	
	Amount of Defects	Segment Grade	Pipe Rating	Quick Rating	Pipe Rating Index	Amount of Defects	Segment Grade	Pipe Rating	Quick Rating	Pipe Rating Index	Pipe Rating	Pipe Rating Index
1	0	0	134	4132	2.1	0	0	46	382A	2.4	180	2.1
2	62	124				11	22					
3	2	6				8	24					
4	1	4				0	0					
5	0	0				0	0					



Observations

Distance	Video Ref.	PACP Code	Continuous	S/M/L	Value Inches (mm)		%	Joint	Circumferential Location		Rating	Image Ref.	Remarks
					1st	2nd			At/From	To			
0.0 ft.	00:00:16	MWL					10	<input type="checkbox"/>	/			ROCK SWALE 72 IN INSPECTION-AMH 'MH3'-AMH 'MH2'-MWL at 0.0 ft.JPG	
0.0 ft.	00:00:00	AMH						<input type="checkbox"/>	/			ROCK SWALE 72 IN INSPECTION-AMH 'MH3'-AMH 'MH2'-AMH at 0.0 ft.JPG	MH3
0.1 ft.	00:00:38	MMS	S01	S				<input type="checkbox"/>	5 / 7		2	ROCK SWALE 72 IN INSPECTION-AMH 'MH3'-AMH 'MH2'-MMS at 0.1 ft.JPG	
32.3 ft.	00:01:59	DB						<input type="checkbox"/>	11 /		3	ROCK SWALE 72 IN INSPECTION-AMH 'MH3'-AMH 'MH2'-DB at 32.3 ft.JPG	
32.5 ft.	00:02:13	RFB						<input type="checkbox"/>	10 /		2	ROCK SWALE 72 IN INSPECTION-AMH 'MH3'-AMH 'MH2'-RFB at 32.5 ft.JPG	
48.0 ft.	00:02:50	RFB	S02					<input type="checkbox"/>	9 / 3		2	ROCK SWALE 72 IN INSPECTION-AMH 'MH3'-AMH 'MH2'-RFB at 48.0 ft.JPG	
92.7 ft.	00:03:41	RFB	F02					<input type="checkbox"/>	9 / 3		2	ROCK SWALE 72 IN INSPECTION-AMH 'MH3'-AMH 'MH2'-RFB at 92.7 ft.JPG	
116.7 ft.	00:04:10	MGO						<input type="checkbox"/>	/			ROCK SWALE 72 IN INSPECTION-AMH 'MH3'-AMH 'MH2'-MGO at 116.7 ft.JPG	DAE LESS THAN 5% VARRYING IN POSITION


Observations

Distance	Video Ref.	PACP Code	Continuous	S/M/L	Value Inches (mm)		%	Joint	Circumferential Location		Rating	Image Ref.	Remarks
					1st	2nd			At/From	To			
148.1 ft.	00:05:00	MB						<input type="checkbox"/>	6 /	4	ROCK SWALE 72 IN INSPECTION-AMH 'MH3'-AMH 'MH2'-MB at 148.1 ft.JPG		
214.2 ft.	00:05:55	DB						<input type="checkbox"/>	9 /	3	ROCK SWALE 72 IN INSPECTION-AMH 'MH3'-AMH 'MH2'-DB at 214.2 ft.JPG		
267.9 ft.	00:06:42	ID	S03					<input type="checkbox"/>	12 /	3	ROCK SWALE 72 IN INSPECTION-AMH 'MH3'-AMH 'MH2'-ID at 267.9 ft.JPG		
279.5 ft.	00:07:00	RFB						<input type="checkbox"/>	9 /	2	ROCK SWALE 72 IN INSPECTION-AMH 'MH3'-AMH 'MH2'-RFB at 279.5 ft.JPG		
310.1 ft.	00:07:42	ID	F03					<input type="checkbox"/>	12 /	3	ROCK SWALE 72 IN INSPECTION-AMH 'MH3'-AMH 'MH2'-ID at 310.1 ft.JPG		
310.2 ft.	00:07:52	MMS	F01	S				<input type="checkbox"/>	5 / 7	2	ROCK SWALE 72 IN INSPECTION-AMH 'MH3'-AMH 'MH2'-MMS at 310.2 ft.JPG		
313.3 ft.	00:08:13	AMH						<input type="checkbox"/>	/		ROCK SWALE 72 IN INSPECTION-AMH 'MH3'-AMH 'MH2'-AMH at 313.3 ft.JPG	MH2	



Stopped at 313.4 ft. with flow 
on 6/27/2024 1:11:56 PM 

Photos



Distance: 0.0 ft.
MWL - Miscellaneous Water Level
Clock from:
Clock to:
Rating:
Dimension 1:
Dimension 2:
%: 10 %

100%

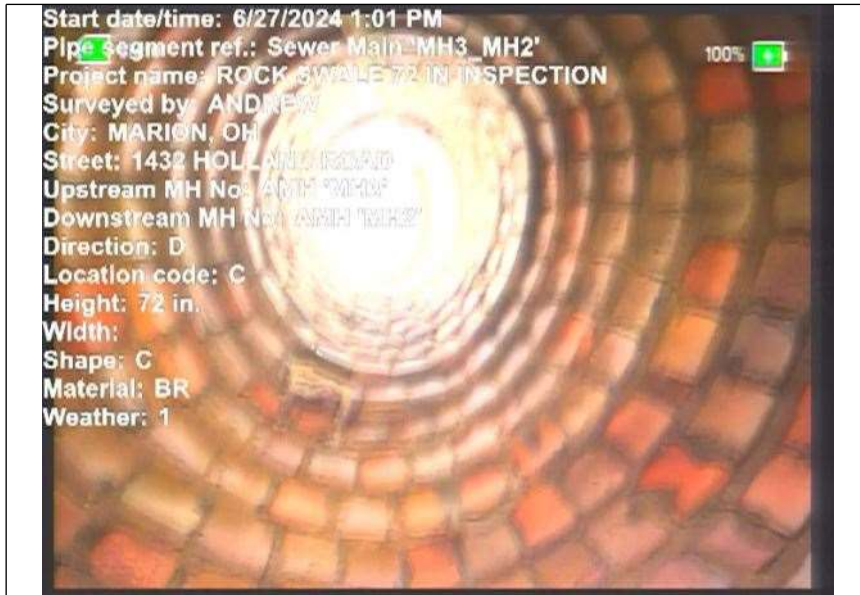
At: 0 ft. MWL - Miscellaneous Water Level
Joint: No 10 %



Distance: 0.0 ft.
AMH - Manhole
Clock from:
Clock to:
Rating:
Dimension 1:
Dimension 2:
%:
MH3

100%

At: 0 ft. AMH - Manhole
Joint: No MH3



Start date/time: 6/27/2024 1:01 PM
Pipe segment ref.: Sewer Main_MH3_MH2'
Project name: ROCK SWALE 72 IN INSPECTION
Surveyed by: ANDREW
City: MARION, OH
Street: 1432 HOLLAND ROAD
Upstream MH No: AMH MH3
Downstream MH No: AMH MH2'
Direction: D
Location code: C
Height: 72 in.
Width:
Shape: C
Material: BR
Weather: 1

100%

At: 0 ft. AMH - Manhole
Joint: No MH3



Distance: 0.1 ft.
MMS - Missing Mortar Small
Clock from: 5 o'clock
Clock to: 7 o'clock
Rating: 2
Dimension 1:
Dimension 2:
%:

100%

At: 0.100000014
90116 ft. 5/7
Joint: No

Photos



At: 32. DB - Displaced Brick
2999992370
605 ft. 11/.

Joint: No



At: 32.5 ft. 10/. RFB - Roots Fine Barrel
Joint: No



At: 48 ft. 9/3 RFB - Roots Fine Barrel

Joint: No

Photos



At: 92. RFB - Roots Fine Barrel
6999969482
422 ft. 9/3

Joint: No



At: 116. MGO - Miscellaneous General Observation
6999969482
42 ft.

Joint: No DAE LESS THAN 5% VARRYING IN POSITION

Photos



At: 148. MB - Missing Brick
1000061035
16 ft. 6/.

Joint: No



At: 214. DB - Displaced Brick
1999969482
42 ft. 9/.

Joint: No

Photos



At: 267. ID - Infiltration Dripper
8999938964
84 ft. 12/.

Joint: No



At: 279.5 ft. 9/. RFB - Roots Fine Barrel
Joint: No

Photos



At: 310. ID - Infiltration Dripper
1000061035
16 ft. 12/.

Joint: No



At: 310. MMS - Missing Mortar Small
2000122070
31 ft. 5/7

Joint: No

Photos



At: 313. AMH - Manhole
2999877929
69 ft.

Joint: No MH2