

PACP Report with Pipe Run and Incident Snapshots

Surveyed by: Mike Brooks	Certificate number: Mike Brooks	Owner:	Customer:	Drainage area:	P/O number:	Sheet number:
Pipe segment ref.: SMH065_SMH055	Start date/time: 20220322 08:42	Street: PARKVIEW DR		City: SMITHVILLE		
Location details: STREET		Upstream MH No: SMH065	Rim to invert:	Grade to invert:	Rim to grade:	
Pipe use: SS	Direction: D	Flow control:	Downstream MH No: SMH055	Rim to invert:	Grade to invert:	Rim to grade:
Height: 8 in.	Width:	Shape: C	Material: VCP	Lining method:	Pipe joint length:	Total length: 262.900 ft.
Media label:	PreCleaning: L	Date cleaned:	Weather: 1	Length surveyed: 262.900 ft.	Purpose:	Sewer category:
Project name: Sewer Cleaning & CCTV - Project No. 210670		Additional info:				

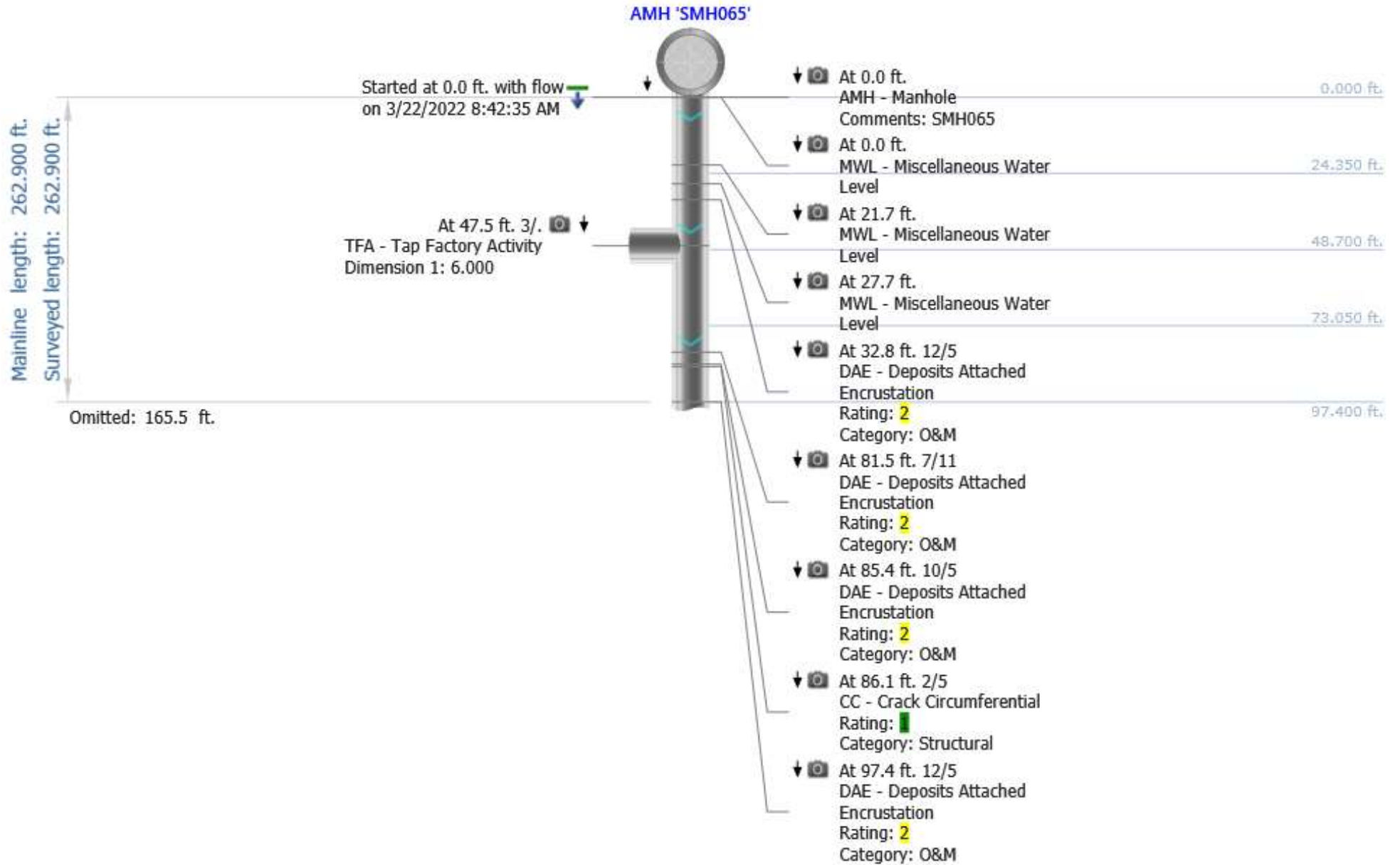
Grade	Structural:					O&M:					Overall:	
	Amount of Defects	Segment Grade	Pipe Rating	Quick Rating	Pipe Rating Index	Amount of Defects	Segment Grade	Pipe Rating	Quick Rating	Pipe Rating Index	Pipe Rating	Pipe Rating Index
1	2	2	2	1200	1.0	0	0	42	322B	2.1	44	2.0
2	0	0				18	36					
3	0	0				2	6					
4	0	0				0	0					
5	0	0				0	0					

Observations

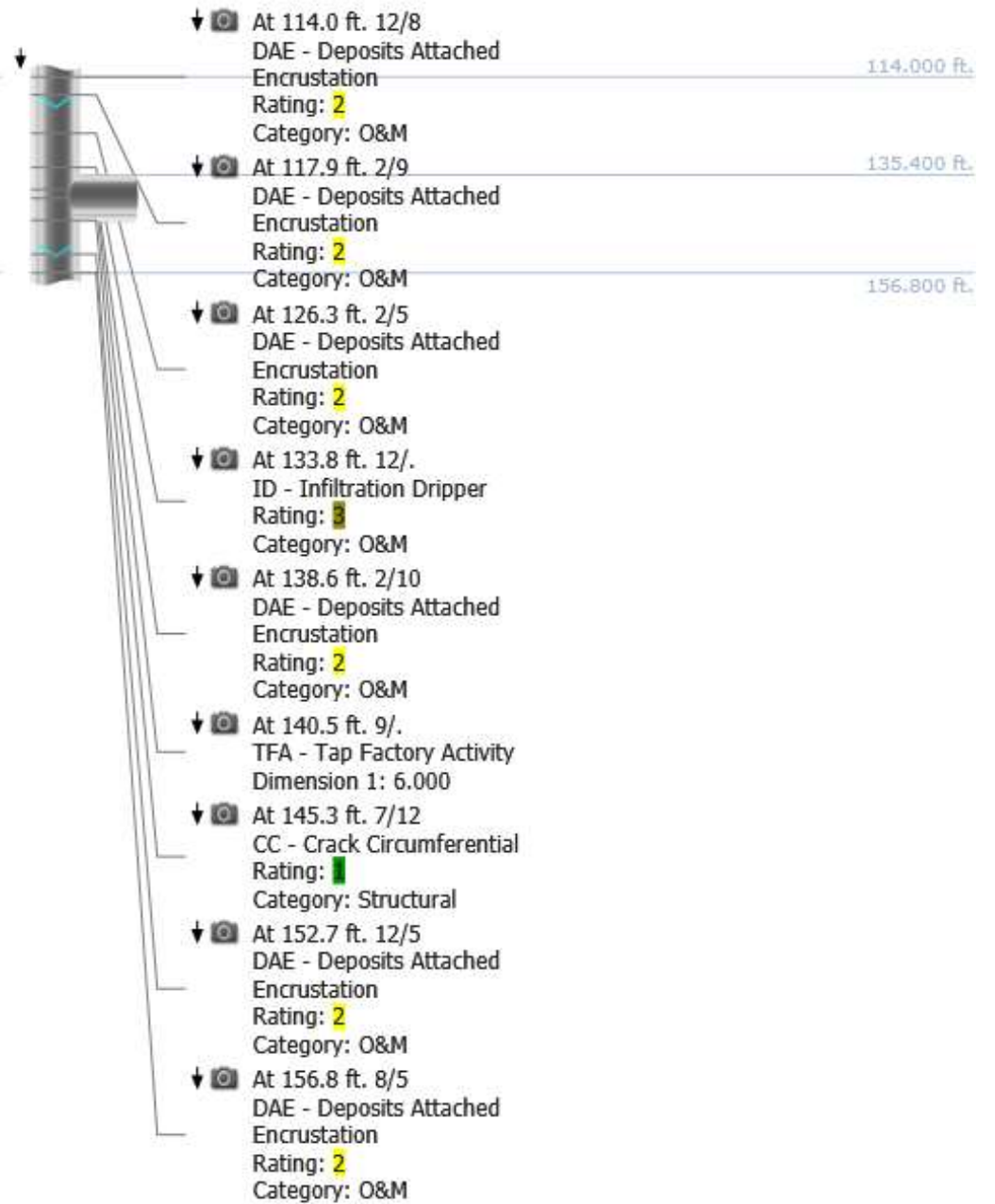
Distance	Video Ref.	PACP Code	Continuous	S/M/L	Value Inches (mm)		%	Joint	Circumferential Location		Rating	Image Ref.	Remarks
					1st	2nd			At/From	To			
0.0 ft.		AMH						<input type="checkbox"/>	/			SMH065_SMH055_AM H_0.0 ft.JPG	SMH065
0.0 ft.		MWL					5	<input type="checkbox"/>	/			SMH065_SMH055_M WL_0.0 ft.JPG	
21.7 ft.	00:02:03	MWL					25	<input type="checkbox"/>	/			SMH065_SMH055_M WL_21.7 ft.JPG	
27.7 ft.	00:02:50	MWL					5	<input type="checkbox"/>	/			SMH065_SMH055_M WL_27.7 ft.JPG	
32.8 ft.	00:03:18	DAE					5	<input type="checkbox"/>	12 / 5		2	SMH065_SMH055_DA E_32.8 ft.JPG	
47.5 ft.	00:04:11	TFA			6.000			<input type="checkbox"/>	3 /			SMH065_SMH055_TF A_47.5 ft.JPG	
81.5 ft.	00:05:43	DAE					5	<input type="checkbox"/>	7 / 11		2	SMH065_SMH055_DA E_81.5 ft.JPG	
85.4 ft.	00:06:06	DAE					5	<input type="checkbox"/>	10 / 5		2	SMH065_SMH055_DA E_85.4 ft.JPG	
86.1 ft.	00:06:49	CC						<input type="checkbox"/>	2 / 5		1	SMH065_SMH055_CC _86.1 ft.JPG	
97.4 ft.	00:07:30	DAE					5	<input type="checkbox"/>	12 / 5		2	SMH065_SMH055_DA E_97.4 ft.JPG	
114.0 ft.	00:08:40	DAE					5	<input type="checkbox"/>	12 / 8		2	SMH065_SMH055_DA E_114.0 ft.JPG	
117.9 ft.	00:09:04	DAE					5	<input type="checkbox"/>	2 / 9		2	SMH065_SMH055_DA E_117.9 ft.JPG	
126.3 ft.	00:09:35	DAE					5	<input type="checkbox"/>	2 / 5		2	SMH065_SMH055_DA E_126.3 ft.JPG	
133.8 ft.	00:10:06	ID						<input type="checkbox"/>	12 /		3	SMH065_SMH055_ID_ 133.8 ft.JPG	
138.6 ft.	00:10:32	DAE					5	<input type="checkbox"/>	2 / 10		2	SMH065_SMH055_DA E_138.6 ft.JPG	


Observations

Distance	Video Ref.	PACP Code	Continuous	S/M/L	Value Inches (mm)		%	Joint	Circumferential Location		Rating	Image Ref.	Remarks
					1st	2nd			At/From	To			
140.5 ft.	00:10:54	TFA			6.000			<input type="checkbox"/>	9 /			SMH065_SMH055_TFA_140.5 ft.JPG	
145.3 ft.	00:11:36	CC						<input type="checkbox"/>	7 / 12	1		SMH065_SMH055_CC_145.3 ft.JPG	
152.7 ft.	00:12:24	DAE					5	<input type="checkbox"/>	12 / 5	2		SMH065_SMH055_DAE_152.7 ft.JPG	
156.8 ft.	00:00:46	DAE					5	<input type="checkbox"/>	8 / 5	2		SMH065_SMH055_DAE_156.8 ft.JPG	
172.7 ft.	00:01:42	DAE					5	<input type="checkbox"/>	10 / 5	2		SMH065_SMH055_DAE_172.7 ft.JPG	
172.7 ft.	00:02:09	IDJ						<input checked="" type="checkbox"/>	1 / 2	3		SMH065_SMH055_IDJ_172.7 ft.JPG	
185.3 ft.	00:03:01	DAE					5	<input type="checkbox"/>	7 / 12	2		SMH065_SMH055_DAE_185.3 ft.JPG	
197.6 ft.	00:03:47	DAE					5	<input type="checkbox"/>	8 / 4	2		SMH065_SMH055_DAE_197.6 ft.JPG	
201.5 ft.	00:04:10	DAE					5	<input type="checkbox"/>	10 / 5	2		SMH065_SMH055_DAE_201.5 ft.JPG	
213.7 ft.	00:04:54	DAE					5	<input type="checkbox"/>	8 / 4	2		SMH065_SMH055_DAE_213.7 ft.JPG	
230.1 ft.	00:05:45	DAE					5	<input type="checkbox"/>	8 / 3	2		SMH065_SMH055_DAE_230.1 ft.JPG	
242.5 ft.	00:06:58	DAE					5	<input type="checkbox"/>	8 / 4	2		SMH065_SMH055_DAE_242.5 ft.JPG	
254.5 ft.	00:08:10	DAE					5	<input type="checkbox"/>	8 / 1	2		SMH065_SMH055_DAE_254.5 ft.JPG	
262.9 ft.	00:09:10	AMH						<input type="checkbox"/>	/			SMH065_SMH055_AMH_262.9 ft.JPG	SMH055



Mainline length: 262.900 ft.
 Surveyed length: 262.900 ft.
 Omitted: 114 ft.
 Omitted: 106.1 ft.





Mainline length: 262.900 ft.
Surveyed length: 262.900 ft.

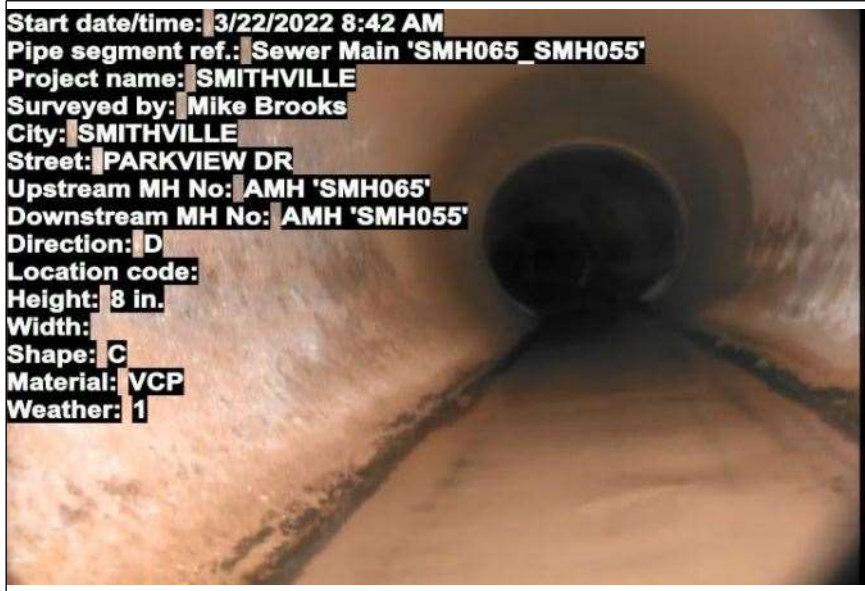
Omitted: 262.9 ft.




At 262.9 ft.
AMH - Manhole
Comments: SMH055

262,900 ft.
262,900 ft.


Photos



At: 0 ft. AMH - Manhole
Joint: No SMH065



At: 0 ft. MWL - Miscellaneous Water Level
Joint: No 5 %




At: 21.7 ft. MWL - Miscellaneous Water Level
Joint: No 25 %



At: 27.7 ft. MWL - Miscellaneous Water Level
Joint: No 5 %

Photos



At: 32.8 ft. 12/5 DAE - Deposits Attached Encrustation
Joint: No 5 %



At: 47.5 ft. 3/ TFA - Tap Factory Activity
Joint: No




At: 81.5 ft. 7/11 DAE - Deposits Attached Encrustation
Joint: No 5 %



At: 85.4 ft. 10/5 DAE - Deposits Attached Encrustation
Joint: No 5 %


Photos



At: 86.1 ft. 2/5 CC - Crack Circumferential
Joint: No



At: 97.4 ft. 12/5 DAE - Deposits Attached Encrustation
Joint: No 5 %



At: 114 ft. 12/8 DAE - Deposits Attached Encrustation
Joint: No 5 %



At: 117.9 ft. 2/9 DAE - Deposits Attached Encrustation
Joint: No 5 %

Photos



At: 126.3 ft. 2/5 DAE - Deposits Attached Encrustation
Joint: No 5 %



At: 133.8 ft. 12/ ID - Infiltration Dripper
Joint: No



At: 138.6 ft. 2/10 DAE - Deposits Attached Encrustation
Joint: No 5 %



At: 140.5 ft. 9/ TFA - Tap Factory Activity
Joint: No

Photos




At: 145.3 ft. CC - Crack Circumferential
7/12

Joint: No



At: 156.8 ft. 8/5 DAE - Deposits Attached Encrustation

Joint: No 5 %



At: 152.7 ft. DAE - Deposits Attached Encrustation
12/5


Joint: No 5 %



At: 172.7 ft. DAE - Deposits Attached Encrustation
10/5

Joint: No 5 %

Photos



At: 172.7 ft. 1/2 IDJ - Infiltration Dripper Joint
Joint: Yes



At: 185.3 ft. DAE - Deposits Attached Encrustation
7/12
Joint: No 5 %




At: 197.6 ft. 8/4 DAE - Deposits Attached Encrustation
Joint: No 5 %




At: 201.5 ft. DAE - Deposits Attached Encrustation
10/5
Joint: No 5 %

Photos



At: 213.7 ft. 8/4 DAE - Deposits Attached Encrustation
Joint: No 5 %



At: 230.1 ft. 8/3 DAE - Deposits Attached Encrustation
Joint: No 5 %



At: 242.5 ft. 8/4 DAE - Deposits Attached Encrustation
Joint: No 5 %



At: 254.5 ft. 8/1 DAE - Deposits Attached Encrustation
Joint: No 5 %

Photos



At: 262.9 ft. AMH - Manhole
Joint: No SMH055