

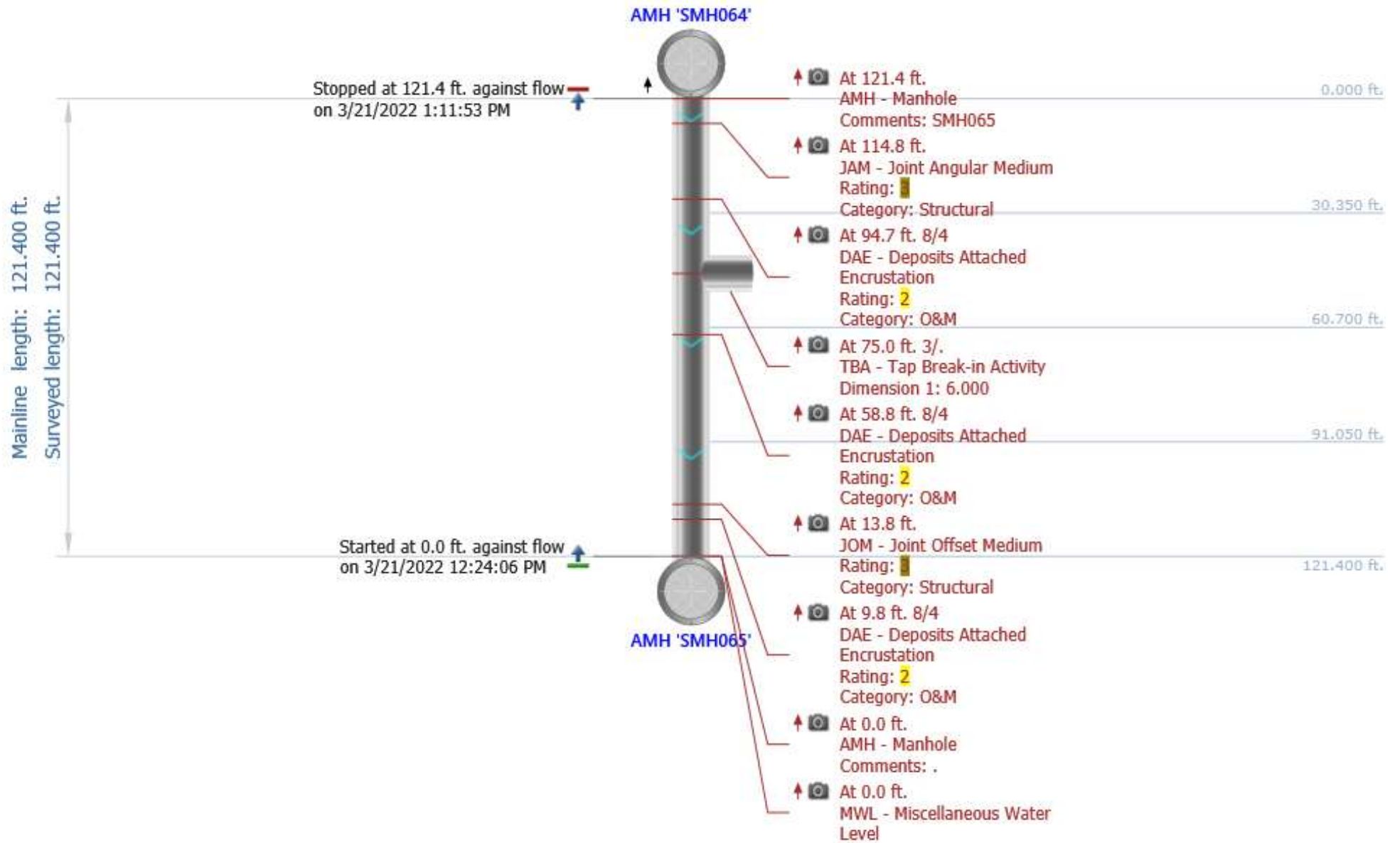
PACP Report with Pipe Run and Incident Snapshots

Surveyed by: Mike Brooks	Certificate number: Mike Brooks	Owner:	Customer:	Drainage area:	P/O number:	Sheet number:
Pipe segment ref.: SMH064_SMH065	Start date/time: 20220321 12:24	Street: PARKVIEW DR		City: SMITHVILLE		
Location details: STREET		Upstream MH No: SMH064	Rim to invert:	Grade to invert:	Rim to grade:	
Pipe use: SS	Direction: U	Flow control:	Downstream MH No: SMH065	Rim to invert:	Grade to invert:	Rim to grade:
Height: 8 in.	Width:	Shape: C	Material: VCP	Lining method:	Pipe joint length:	Total length: 121.400 ft.
Media label:	PreCleaning: L	Date cleaned:	Weather: 1	Length surveyed: 121.400 ft.	Purpose:	Sewer category:
Project name: Sewer Cleaning & CCTV - Project No. 210670		Additional info:				


Grade	Structural:					O&M:					Overall:	
	Amount of Defects	Segment Grade	Pipe Rating	Quick Rating	Pipe Rating Index	Amount of Defects	Segment Grade	Pipe Rating	Quick Rating	Pipe Rating Index	Pipe Rating	Pipe Rating Index
1	0	0	6	3200	3.0	0	0	6	2300	2.0	12	2.4
2	0	0				3	6					
3	2	6				0	0					
4	0	0				0	0					
5	0	0				0	0					

Observations

Distance	Video Ref.	PACP Code	Continuous	S/M/L	Value Inches (mm)		%	Joint	Circumferential Location		Rating	Image Ref.	Remarks
					1st	2nd			At/From	To			
0.0 ft.	00:01:48	AMH						<input type="checkbox"/>	/			SMH064_SMH065_AM . H_0.0 ft_1.JPG	
0.0 ft.	00:01:48	MWL					5	<input type="checkbox"/>	/			SMH064_SMH065_M WL_0.0 ft_1.JPG	
9.8 ft.	00:02:03	DAE					5	<input type="checkbox"/>	8 / 4		2	SMH064_SMH065_DA E_9.8 ft.JPG	
13.8 ft.	00:02:46	JOM		M				<input type="checkbox"/>	/		3	SMH064_SMH065_JO M_13.8 ft.JPG	
58.8 ft.	00:06:08	DAE					5	<input type="checkbox"/>	8 / 4		2	SMH064_SMH065_DA E_58.8 ft.JPG	
75.0 ft.	00:07:07	TBA			6.000			<input type="checkbox"/>	3 /			SMH064_SMH065_TB A_75.0 ft.JPG	
94.7 ft.	00:07:46	DAE					5	<input type="checkbox"/>	8 / 4		2	SMH064_SMH065_DA E_94.7 ft.JPG	
114.8 ft.	00:08:21	JAM		M				<input type="checkbox"/>	/		3	SMH064_SMH065_JA M_114.8 ft.JPG	
121.4 ft.	00:08:55	AMH						<input type="checkbox"/>	/			SMH064_SMH065_AM SMH065 H_121.4 ft.JPG	



Photos



At: 0 ft. AMH - Manhole
Joint: No



At: 0 ft. MWL - Miscellaneous Water Level
Joint: No 5 %




At: 9.8 ft. 8/4 DAE - Deposits Attached Encrustation
Joint: No 5 %



At: 13.8 ft. JOM - Joint Offset Medium
Joint: No

Photos



At: 58.8 ft. 8/4 DAE - Deposits Attached Encrustation
Joint: No 5 %



At: 75 ft. 3/. TBA - Tap Break-in Activity
Joint: No



At: 94.7 ft. 8/4 DAE - Deposits Attached Encrustation
Joint: No 5 %



At: 114.8 ft. JAM - Joint Angular Medium
Joint: No

Photos



At: 121.4 ft. AMH - Manhole
Joint: No SMH065