

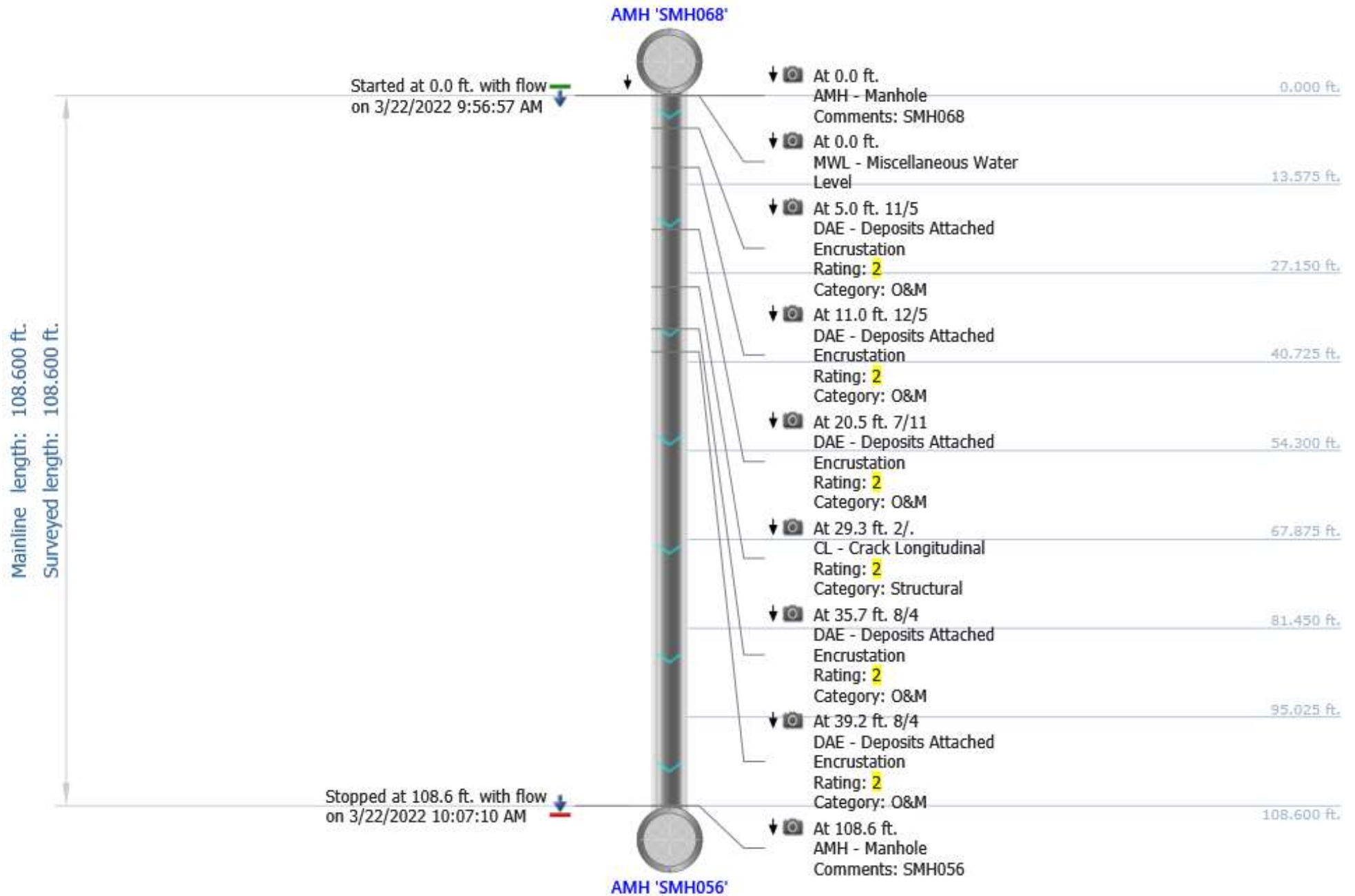
PACP Report with Pipe Run and Incident Snapshots

Surveyed by: Mike Brooks	Certificate number: Mike Brooks	Owner:	Customer:	Drainage area:	P/O number:	Sheet number:
Pipe segment ref.: SMH068_SMH056	Start date/time: 20220322 09:56	Street: HOOLEY DR	City: SMITHVILLE			
Location details: STREET	Upstream MH No: SMH068	Rim to invert:	Grade to invert:	Rim to grade:		
Pipe use: SS	Direction: D	Flow control:	Downstream MH No: SMH056	Rim to invert:	Grade to invert:	Rim to grade:
Height: 8 in.	Width:	Shape: C	Material: VCP	Lining method:	Pipe joint length:	Total length: 108.600 ft.
Length surveyed: 108.600 ft.	Purpose:	Sewer category:				
Media label:	PreCleaning: L	Date cleaned:	Weather: 1	Location code:	Pressure value:	
Project name: Sewer Cleaning & CCTV - Project No. 210670	Additional info:					

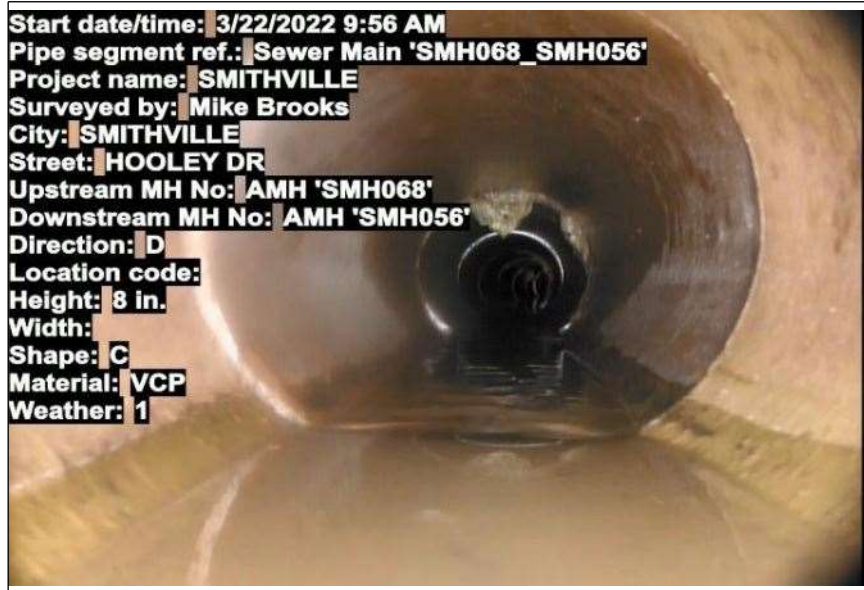
Grade	Structural:					O&M:					Overall:	
	Amount of Defects	Segment Grade	Pipe Rating	Quick Rating	Pipe Rating Index	Amount of Defects	Segment Grade	Pipe Rating	Quick Rating	Pipe Rating Index	Pipe Rating	Pipe Rating Index
1	0	0	2	2100	2.0	0	0	10	2500	2.0	12	2.0
2	1	2				5	10					
3	0	0				0	0					
4	0	0				0	0					
5	0	0				0	0					

Observations

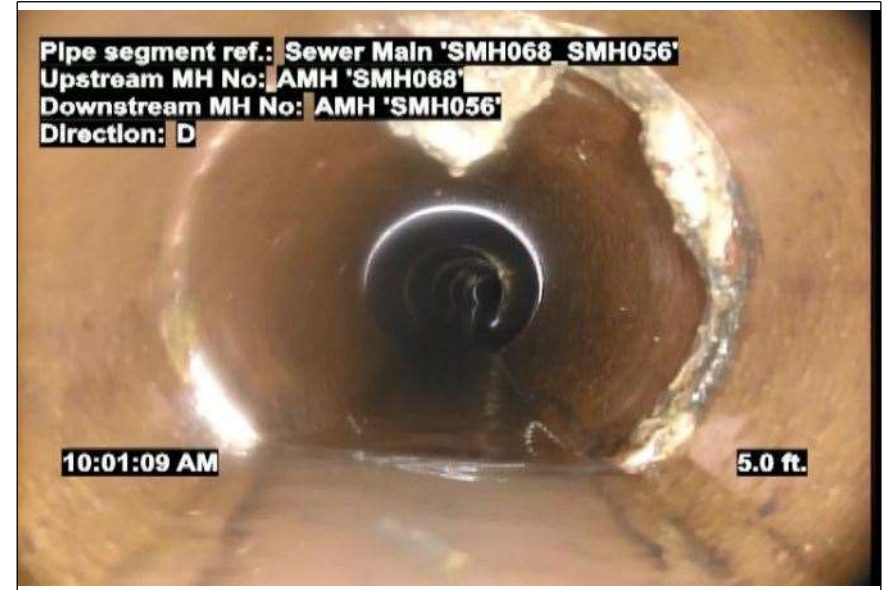
Distance	Video Ref.	PACP Code	Continuous	S/M/L	Value Inches (mm)	%	Joint	Circumferential Location At/From To	Rating	Image Ref.	Remarks
					1st	2nd					
0.0 ft.		AMH					<input type="checkbox"/>	/		SMH068_SMH056_AM H_0.0 ft.JPG	SMH068
0.0 ft.		MWL					<input type="checkbox"/>	/		SMH068_SMH056_M WL_0.0 ft.JPG	
5.0 ft.	00:00:37	DAE					<input type="checkbox"/>	11 / 5	2	SMH068_SMH056_DA E_5.0 ft.JPG	
11.0 ft.	00:01:45	DAE					<input type="checkbox"/>	12 / 5	2	SMH068_SMH056_DA E_11.0 ft.JPG	
20.5 ft.	00:02:24	DAE					<input type="checkbox"/>	7 / 11	2	SMH068_SMH056_DA E_20.5 ft.JPG	
29.3 ft.	00:03:07	CL					<input type="checkbox"/>	2 /	2	SMH068_SMH056_CL _29.3 ft.JPG	
35.7 ft.	00:03:40	DAE					<input type="checkbox"/>	8 / 4	2	SMH068_SMH056_DA E_35.7 ft.JPG	
39.2 ft.	00:04:35	DAE					<input type="checkbox"/>	8 / 4	2	SMH068_SMH056_DA E_39.2 ft.JPG	
108.6 ft.	00:06:27	AMH					<input type="checkbox"/>	/		SMH068_SMH056_AM H_108.6 ft.JPG	SMH056



Photos




At: 0 ft. AMH - Manhole
 Joint: No SMH068



At: 0 ft. MWL - Miscellaneous Water Level
 Joint: No 5 %



At: 5 ft. 11/5 DAE - Deposits Attached Encrustation
 Joint: No 5 %

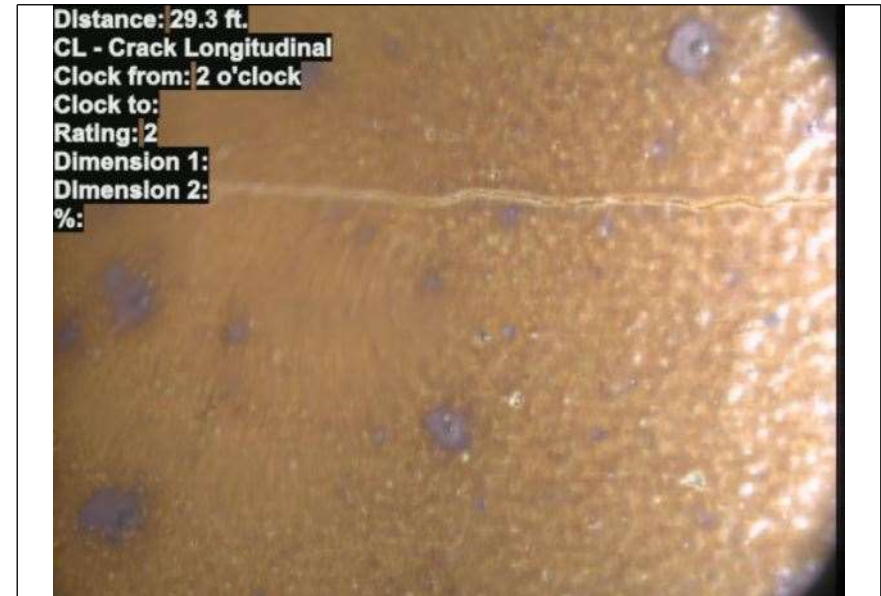


At: 11 ft. 12/5 DAE - Deposits Attached Encrustation
 Joint: No 5 %

Photos



At: 20.5 ft. 7/11 DAE - Deposits Attached Encrustation
Joint: No 5 %



At: 29.3 ft. 2/ CL - Crack Longitudinal
Joint: No



At: 35.7 ft. 8/4 DAE - Deposits Attached Encrustation
Joint: No 5 %



At: 39.2 ft. 8/4 DAE - Deposits Attached Encrustation
Joint: No 5 %

Photos



At: 108.6 ft. AMH - Manhole
Joint: No SMH056