

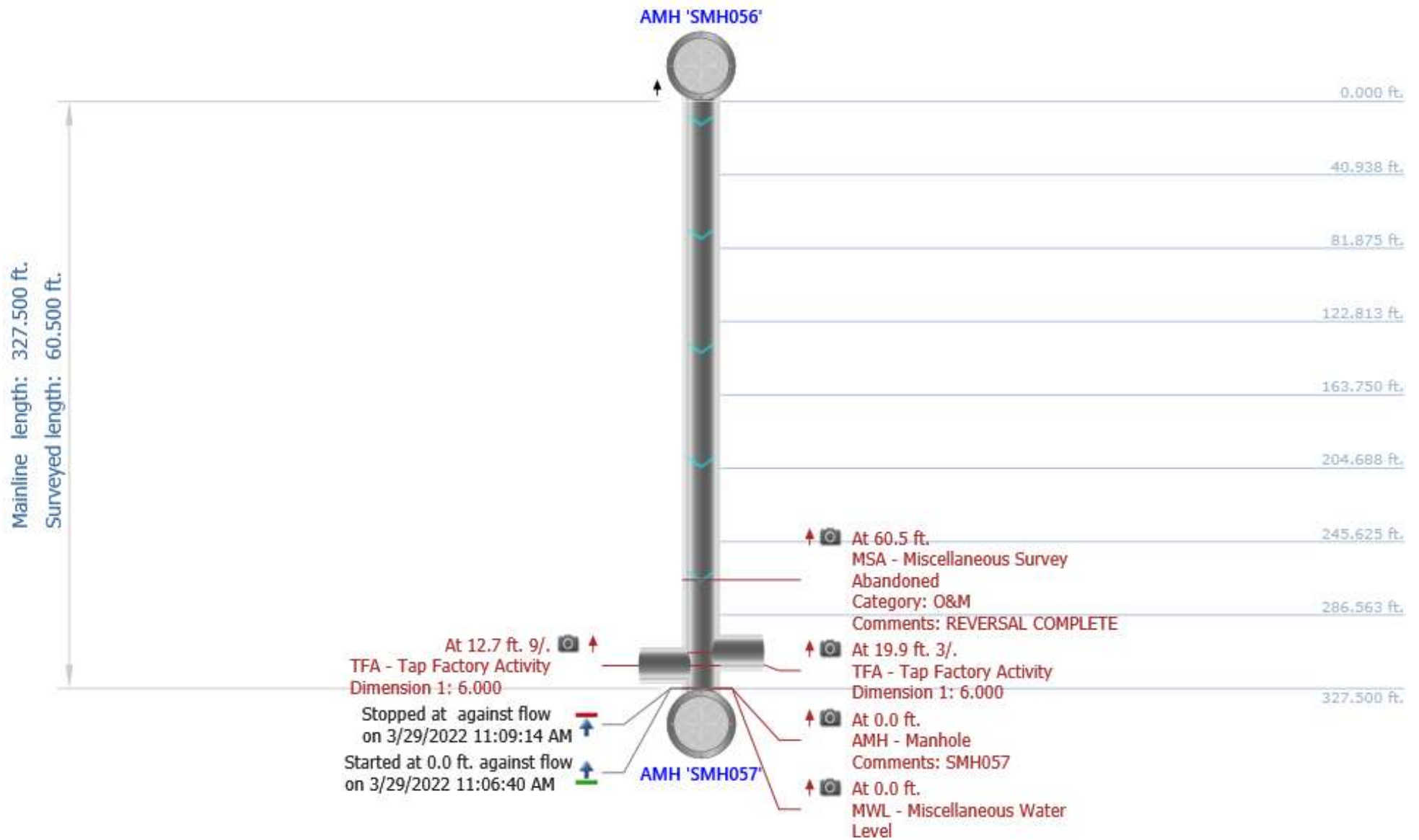
PACP Report with Pipe Run and Incident Snapshots

Surveyed by: Mike Brooks	Certificate number: Mike Brooks	Owner:	Customer:	Drainage area:	P/O number:	Sheet number:
Pipe segment ref.: SMH056_SMH057	Start date/time: 20220318 14:08	Street: E CENTER ST		City: SMITHVILLE		
Location details: STREET	Upstream MH No: SMH056	Rim to invert:	Grade to invert:	Rim to grade:		
Pipe use: SS	Direction: U	Flow control:	Downstream MH No: SMH057	Rim to invert:	Grade to invert:	Rim to grade:
Height: 8 in.	Width:	Shape: C	Material: VCP	Lining method:	Pipe joint length:	Total length: 327.500 ft.
Length surveyed: 60.500 ft.	Purpose: F	Sewer category:	Media label:	PreCleaning: L	Date cleaned:	Weather:
Location code:	Pressure value:					
Project name: Sewer Cleaning & CCTV - Project No. 210670	Additional info:					

Grade	Structural:					O&M:					Overall:	
	Amount of Defects	Segment Grade	Pipe Rating	Quick Rating	Pipe Rating Index	Amount of Defects	Segment Grade	Pipe Rating	Quick Rating	Pipe Rating Index	Pipe Rating	Pipe Rating Index
1	0	0	0	0000	0.0	0	0	0	0000	0.0	0	0.0
2	0	0				0						
3	0	0				0						
4	0	0				0						
5	0	0				0						

Observations


Distance	Video Ref.	PACP Code	Continuous	S/M/L	Value Inches (mm)		%	Joint	Circumferential Location		Rating	Image Ref.	Remarks
					1st	2nd			At/From	To			
0.0 ft.	00:00:10	MWL					5	<input type="checkbox"/>	/			SMH056_SMH057_MWL_0.0 ft.JPG	
0.0 ft.	00:00:01	AMH						<input type="checkbox"/>	/			SMH056_SMH057_AMH_0.0 ft.JPG	SMH057
12.7 ft.	00:01:47	TFA			6.000			<input type="checkbox"/>	9 /			SMH056_SMH057_TFA_12.7 ft.JPG	
19.9 ft.	00:02:12	TFA			6.000			<input type="checkbox"/>	3 /			SMH056_SMH057_TFA_19.9 ft.JPG	
60.5 ft.	00:04:14	MSA						<input type="checkbox"/>	/			SMH056_SMH057_MSA_60.5 ft.JPG	REVERSAL COMPLETE



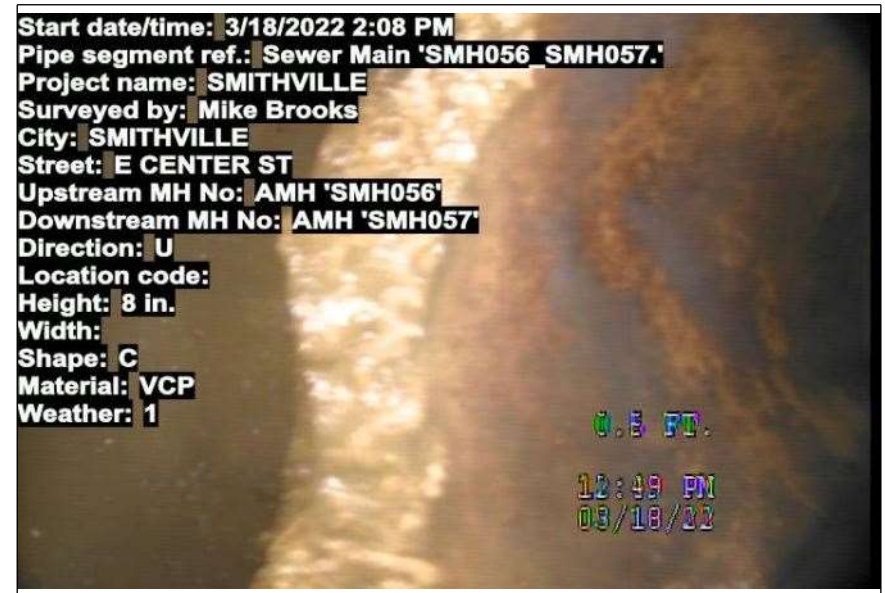
Photos



At: 0 ft. MWL - Miscellaneous Water Level
 Joint: No 5 %



At: 12.7 ft. 9/. TFA - Tap Factory Activity
 Joint: No

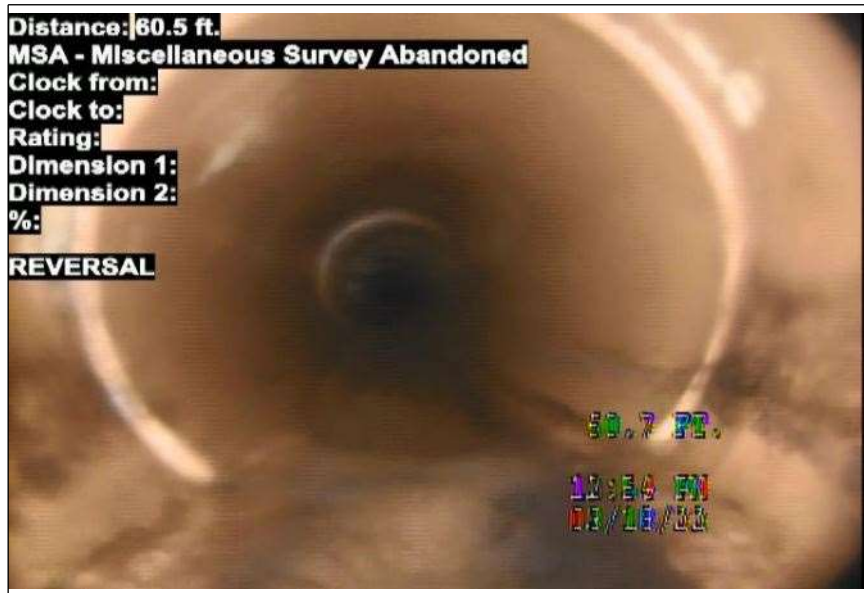


At: 0 ft. AMH - Manhole
 Joint: No SMH057



At: 19.9 ft. 3/. TFA - Tap Factory Activity
 Joint: No

Photos



At: 60.5 ft. MSA - Miscellaneous Survey Abandoned
Joint: No REVERSAL COMPLETE