

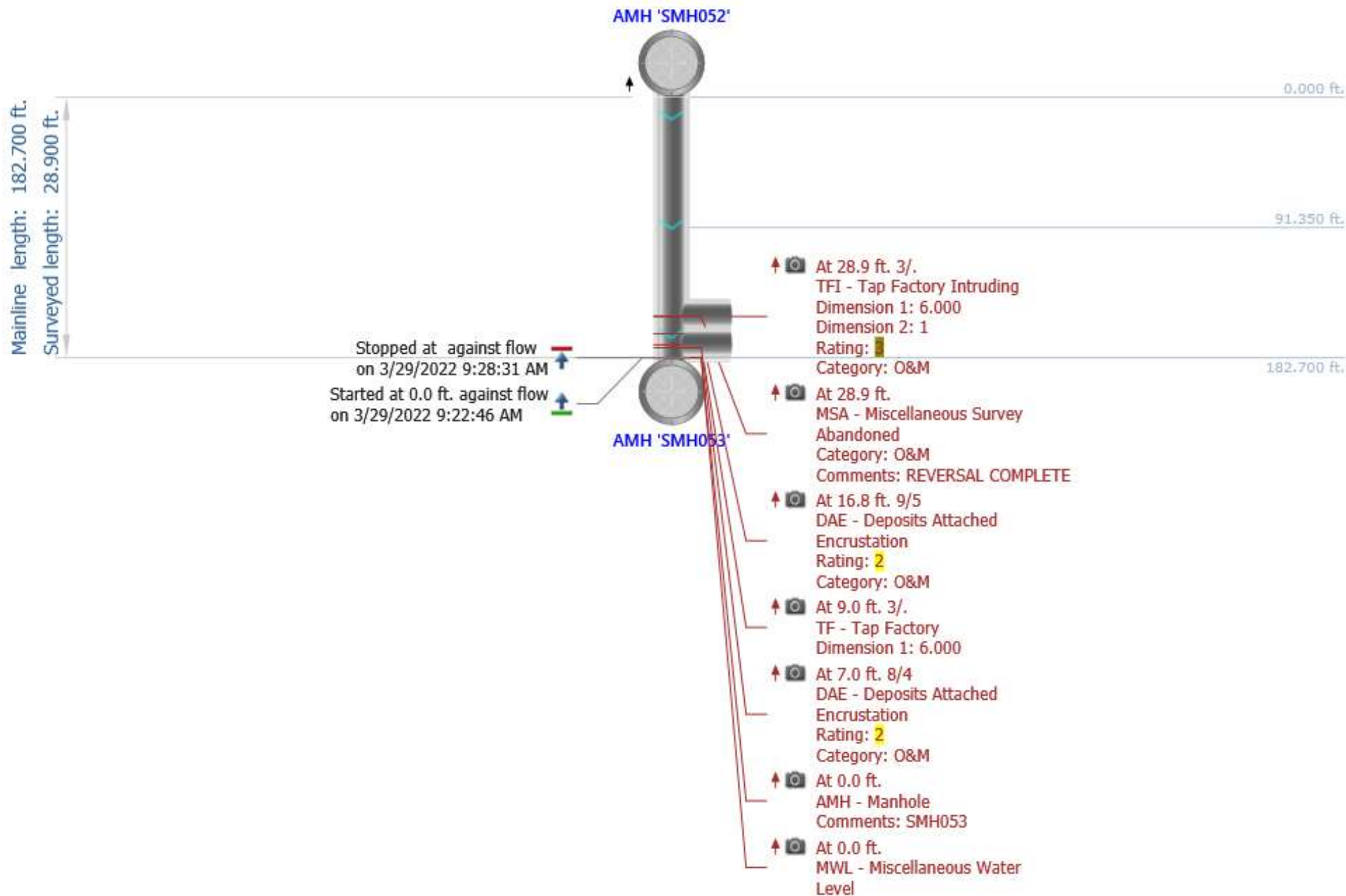
PACP Report with Pipe Run and Incident Snapshots

Surveyed by: Mike Brooks		Certificate number: Mike Brooks		Owner:		Customer:		Drainage area:		P/O number:		Sheet number:	
Pipe segment ref.: SMH052_SMH053				Start date/time: 20220317 11:08		Street: W. CENTER ST				City: SMITHVILLE			
Location details: STREET				Upstream MH No: SMH052				Rim to invert:		Grade to invert:		Rim to grade:	
Pipe use: SS		Direction: U		Flow control:		Downstream MH No: SMH053				Rim to invert:		Grade to invert:	
Height: 8 in.		Width:		Shape: C		Material: VCP		Lining method:		Pipe joint length:		Total length: 182.700 ft.	
Length surveyed: 28.900 ft.		Purpose: F		Sewer category:		Media label:		PreCleaning: L		Date cleaned:		Weather:	
Location code:		Pressure value:		Project name: Sewer Cleaning & CCTV - Project No. 210670									
Additional info:													

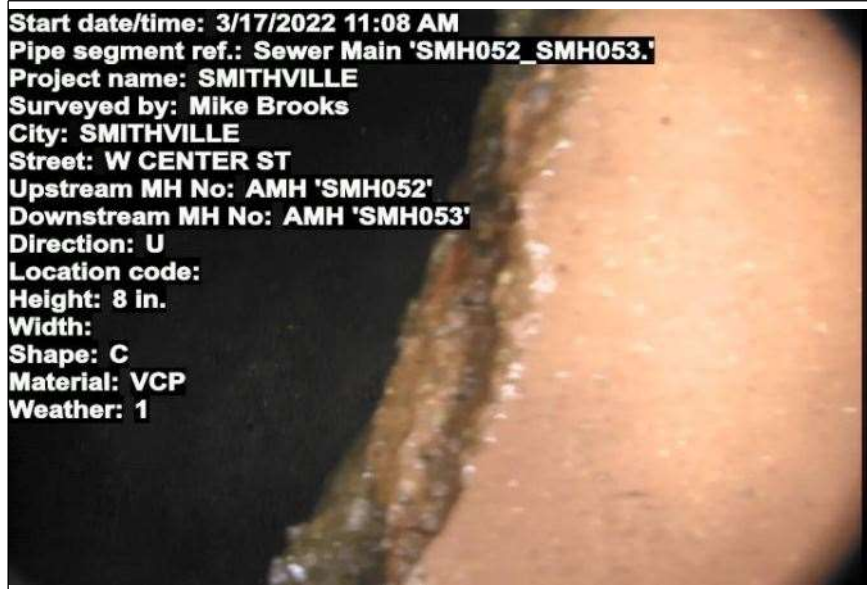
Grade	Structural:					O&M:					Overall:	
	Amount of Defects	Segment Grade	Pipe Rating	Quick Rating	Pipe Rating Index	Amount of Defects	Segment Grade	Pipe Rating	Quick Rating	Pipe Rating Index	Pipe Rating	Pipe Rating Index
1	0	0	0	0000	0.0	0	0	7	3122	2.3	7	2.3
2	0	0				2	4					
3	0	0				1	3					
4	0	0				0	0					
5	0	0				0	0					

Observations


Distance	Video Ref.	PACP Code	Continuous	S/M/L	Value Inches (mm)		%	Joint	Circumferential Location		Rating	Image Ref.	Remarks
					1st	2nd			At/From	To			
0.0 ft.	00:00:02	AMH						<input type="checkbox"/>	/			SMH052_SMH053_AM H_0.0 ft.JPG	SMH053
0.0 ft.	00:00:16	MWL					5	<input type="checkbox"/>	/			SMH052_SMH053_M WL_0.0 ft.JPG	
7.0 ft.	00:04:37	DAE					5	<input type="checkbox"/>	8 / 4		2	SMH052_SMH053_DA E_7.0 ft.JPG	
9.0 ft.	00:05:08	TF			6.000			<input type="checkbox"/>	3 /			SMH052_SMH053_TF _9.0 ft.JPG	
16.8 ft.	00:05:47	DAE					5	<input type="checkbox"/>	9 / 5		2	SMH052_SMH053_DA E_16.8 ft.JPG	
28.9 ft.	00:09:42	MSA						<input type="checkbox"/>	/			SMH052_SMH053_MS A_28.9 ft.JPG	REVERSAL COMPLETE
28.9 ft.	00:07:28	TFI			6.000	1.000		<input type="checkbox"/>	3 /		3	SMH052_SMH053_TFI _28.9 ft.JPG	



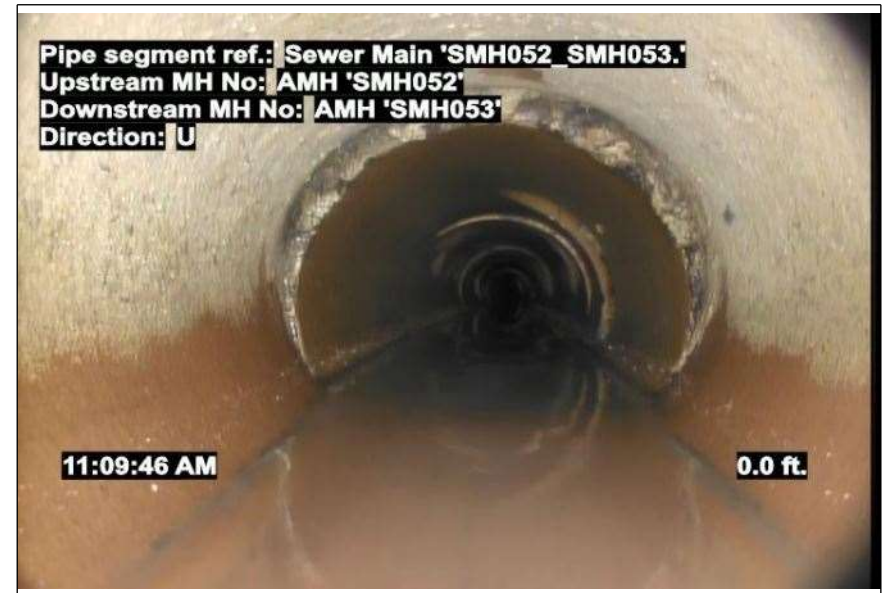
Photos



At: 0 ft. AMH - Manhole
 Joint: No SMH053



At: 7 ft. 8/4 DAE - Deposits Attached Encrustation
 Joint: No 5 %



At: 0 ft. MWL - Miscellaneous Water Level
 Joint: No 5 %



At: 9 ft. 3/. TF - Tap Factory
 Joint: No


Photos



At: 16.8 ft. 9/5 DAE - Deposits Attached Encrustation
Joint: No 5 %



At: 28.9 ft. 3/. TFI - Tap Factory Intruding
Joint: No



At: 28.9 ft. MSA - Miscellaneous Survey Abandoned
Joint: No REVERSAL COMPLETE