

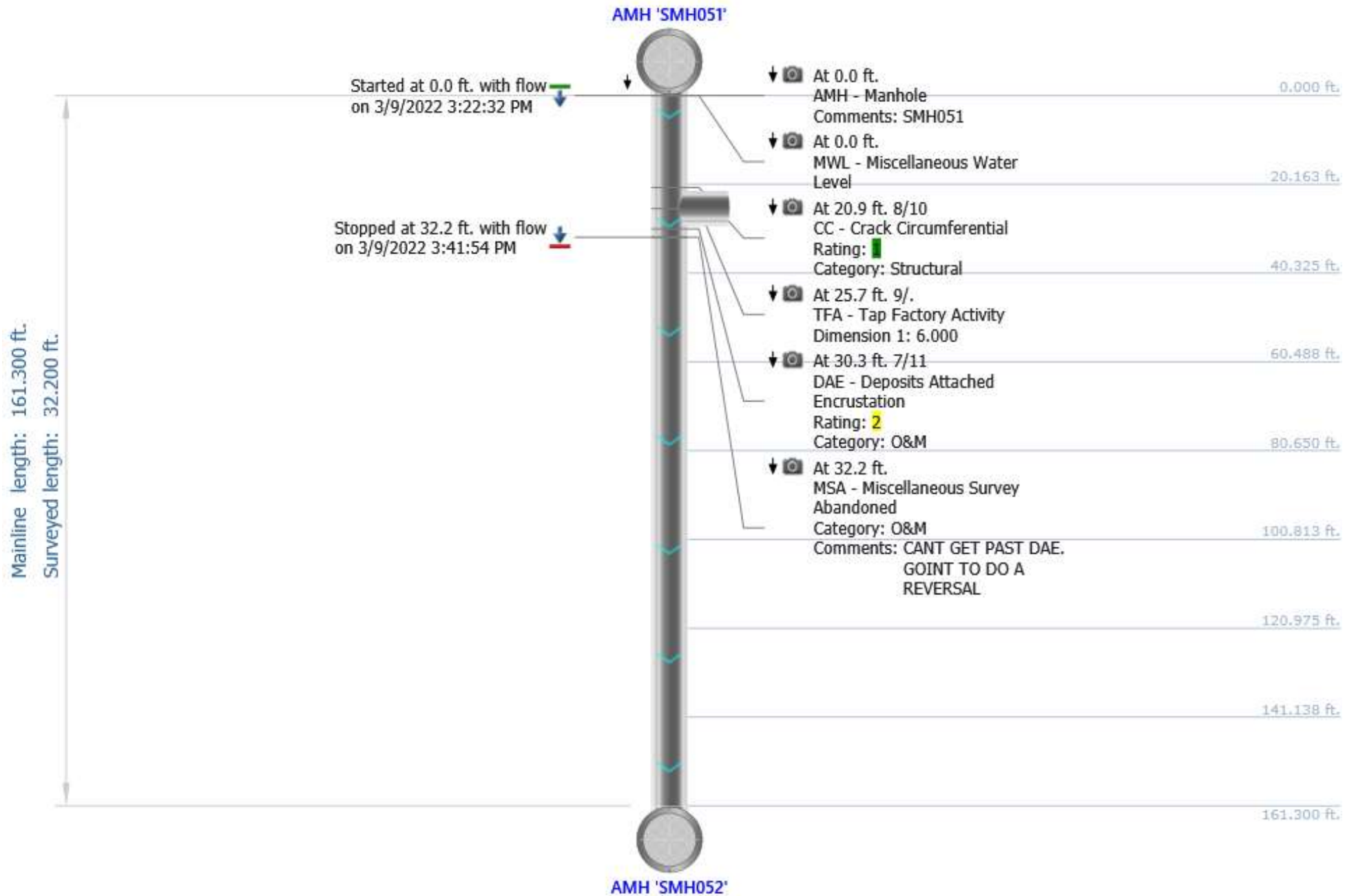
PACP Report with Pipe Run and Incident Snapshots

Surveyed by: DAN		Certificate number: U-716-07004752		Owner:		Customer:		Drainage area:		P/O number:		Sheet number:	
Pipe segment ref.: SMH051_SMH052				Start date/time: 20220309 15:22		Street: W CENTER ST				City: SMITHVILLE			
Location details:				Upstream MH No: SMH051				Rim to invert:		Grade to invert:		Rim to grade:	
Pipe use: SS		Direction: D		Flow control:		Downstream MH No: SMH052				Rim to invert:		Grade to invert:	
Height: 10 in.		Width:		Shape: C		Material: VCP		Lining method:		Pipe joint length:		Total length: 161.300 ft.	
Length surveyed: 32.200 ft.		Purpose:		Sewer category:		Media label:		PreCleaning: L		Date cleaned:		Weather: 1	
Project name: Sewer Cleaning & CCTV - Project No. 210670				Additional info:									

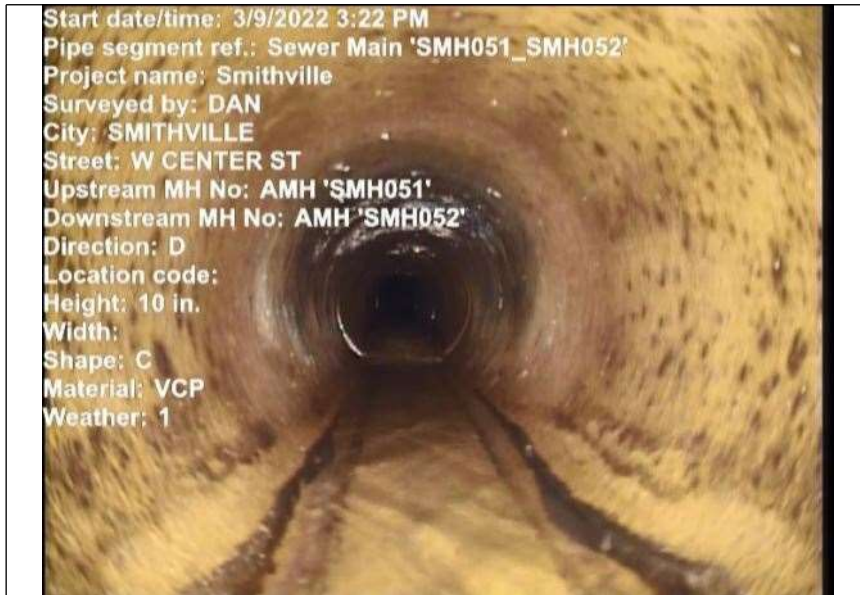
Grade	Structural:					O&M:					Overall:	
	Amount of Defects	Segment Grade	Pipe Rating	Quick Rating	Pipe Rating Index	Amount of Defects	Segment Grade	Pipe Rating	Quick Rating	Pipe Rating Index	Pipe Rating	Pipe Rating Index
1	1	1	1	1100	1.0	0	0	2	2100	2.0	3	1.5
2	0	0				1	2					
3	0	0				0	0					
4	0	0				0	0					
5	0	0				0	0					

Observations

Distance	Video Ref.	PACP Code	Continuous	S/M/L	Value Inches (mm)		%	Joint	Circumferential Location		Rating	Image Ref.	Remarks
					1st	2nd			At/From	To			
0.0 ft.		AMH						<input type="checkbox"/>	/			SMH051_SMH052_AM H_0.0 ft.JPG	SMH051
0.0 ft.		MWL					5	<input type="checkbox"/>	/			SMH051_SMH052_M WL_0.0 ft.JPG	
20.9 ft.	00:00:52	CC						<input type="checkbox"/>	8 / 10		1	SMH051_SMH052_CC _20.9 ft.JPG	
25.7 ft.	00:01:20	TFA			6.000			<input type="checkbox"/>	9 /			SMH051_SMH052_TF A_25.7 ft.JPG	
30.3 ft.	00:01:53	DAE					5	<input type="checkbox"/>	7 / 11		2	SMH051_SMH052_DAE_30.3 ft.JPG	
32.2 ft.	00:13:15	MSA						<input type="checkbox"/>	/			SMH051_SMH052_MSA_32.2 ft.JPG	CANT GET PAST DAE. GOINT TO DO A REVERSAL



Photos



At: 0 ft. AMH - Manhole
 Joint: No SMH051



At: 0 ft. MWL - Miscellaneous Water Level
 Joint: No 5 %



At: 20.9 ft. 8/10 CC - Crack Circumferential
 Joint: No




At: 25.7 ft. 9/ TFA - Tap Factory Activity
 Joint: No

Photos



At: 30.3 ft. 7/11 DAE - Deposits Attached Encrustation
Joint: No 5 %



At: 32.2 ft. MSA - Miscellaneous Survey Abandoned
Joint: No CANT GET PAST DAE. GOINT TO DO A REVERSAL